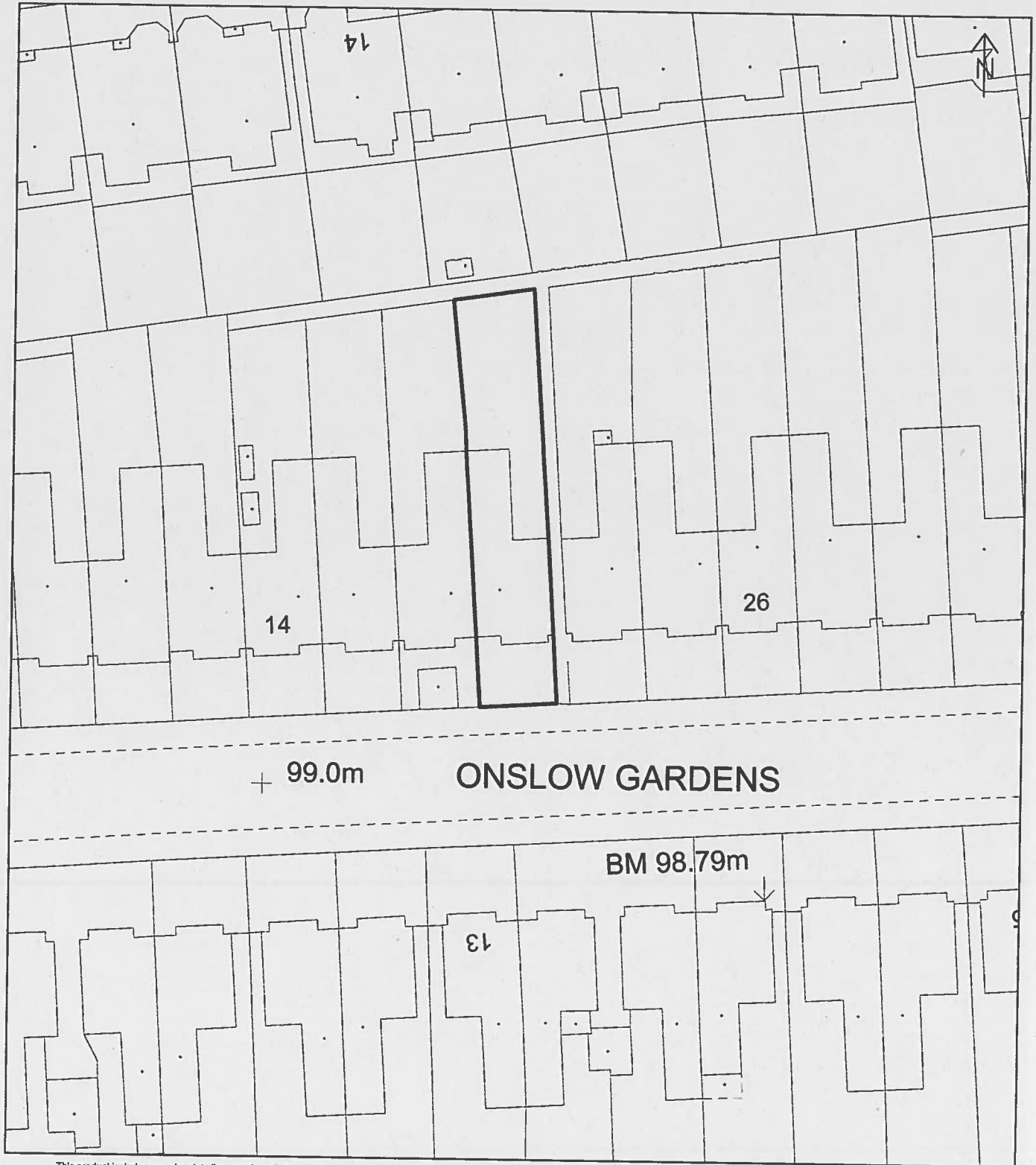


Map referred to in the LONDON BOROUGH OF HARINGEY
(20 Onslow Gardens London N10 3JU) COMPULSORY PURCHASE ORDER 2014



This product includes mapping data licenced from Ordnance Survey with the permission of the Controller of Her Majesty's Stationery Office Crown Copyright 2014 LBH. All rights reserved. Licence no. 100019199

Haringey Council
CORPORATE PROPERTY SERVICES

FREEHOLD MX324710

Site Area (square metres) : 257 sq m

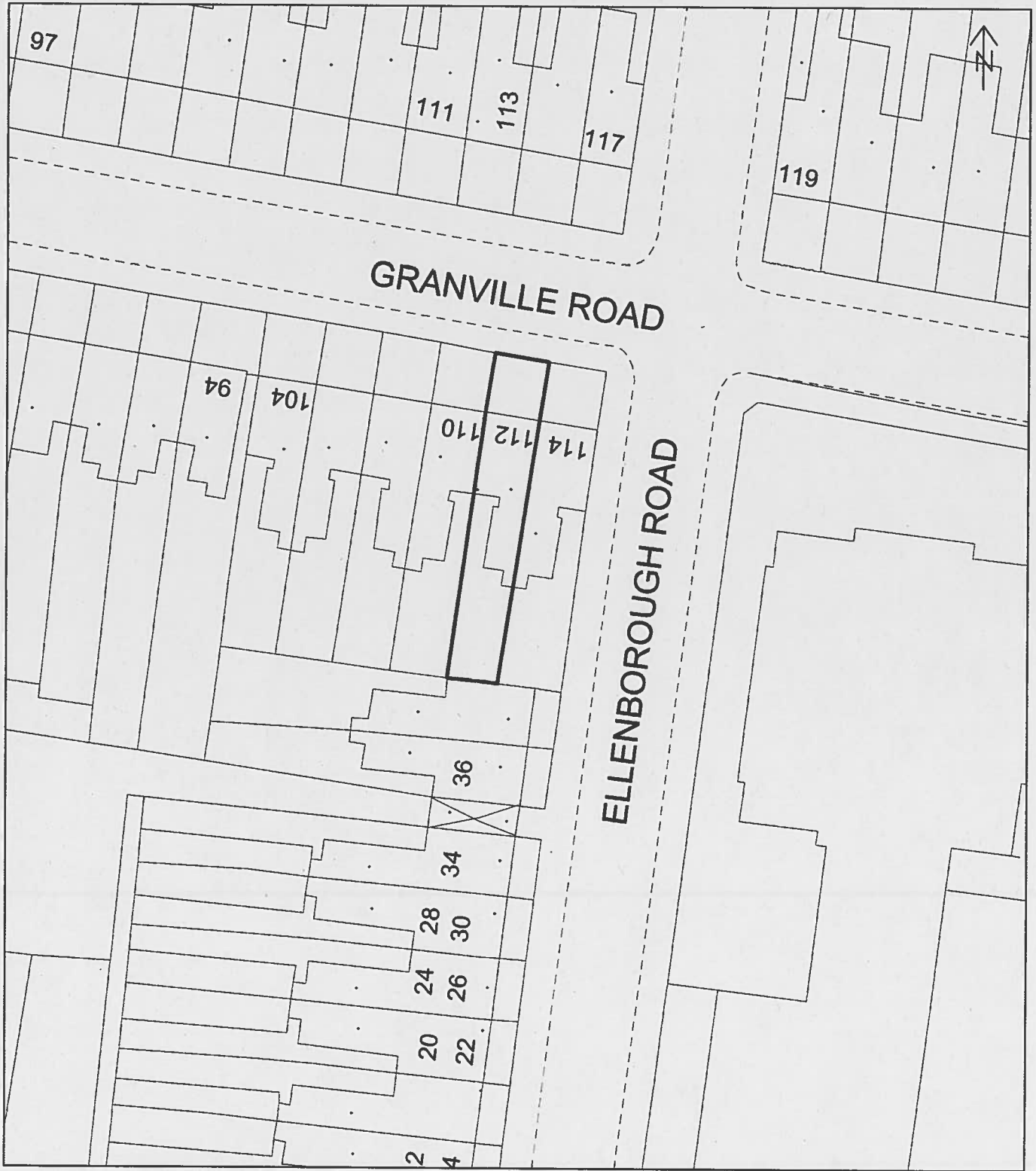
Overlay : Property Terrier

Plan produced by Janice Dabinett on 29/10/2014

Scale 1:500

Drawing No. BVES A4 2785

**Map referred to in the LONDON BOROUGH OF HARINGEY
(112 Granville Road London N22 5LX) COMPULSORY PURCHASE ORDER 2014**



This product includes mapping data licenced from Ordnance Survey with the permission of the Controller of Her Majesty's Stationery Office Crown Copyright 2014 LBH. All rights reserved. Licence no. 100019199


**Haringey Council
CORPORATE PROPERTY SERVICES**

FREEHOLD MX329361

Site Area (square metres) : 136 sq m

Overlay : Janice Dabinett

Plan produced by Property Terrier on 29/10/2014



Scale 1:500

Drawing No. BVES A4 2786

**Map referred to in the LONDON BOROUGH OF HARINGEY
(165 Sirdar Road London N22 6QS) COMPULSORY PURCHASE ORDER 2014**



This product includes mapping data licenced from Ordnance Survey with the permission of the Controller of Her Majesty's Stationery Office Crown Copyright 2014 LBH. All rights reserved. Licence no. 100019199

**Haringey Council
CORPORATE PROPERTY SERVICES**

FREEHOLD AGL118242

Site Area (square metres) : 151 sq m

Overlay : Janice Dabinett

Plan produced by Property Terrier on 29/10/2014

Scale
0 2 4 6 8 10 m

Scale 1:500

Drawing No. BVES A4 2787

**Map referred to in the LONDON BOROUGH OF HARINGEY
(9 Cissbury Road London N15 5PU) COMPULSORY PURCHASE ORDER 2014**



This product includes mapping data licenced from Ordnance Survey with the permission of the Controller of Her Majesty's Stationery Office Crown Copyright 2014 LBH. All rights reserved. Licence no. 100019199


**Haringey Council
CORPORATE PROPERTY SERVICES**

FREEHOLD MX414076

Site Area (square metres) : 90 sq m

Overlay : Janice Dabinett

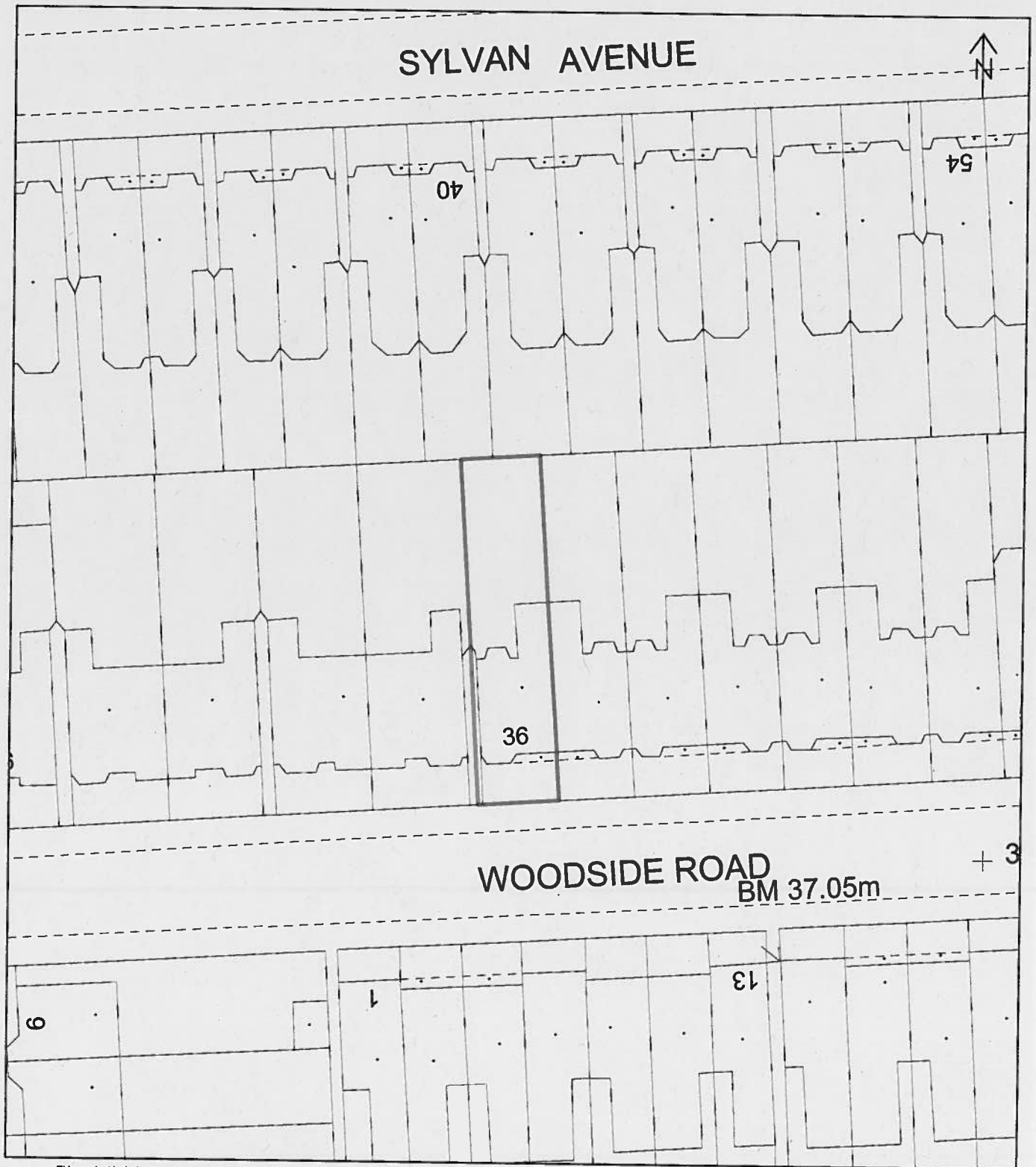
Plan produced by Property Terrier on 29/10/2014



Scale 1:500

Drawing No. BVES A4 2788

Map referred to in the LONDON BOROUGH OF HARINGEY
(36 Woodside Road London N22 5HT) COMPULSORY PURCHASE ORDER 2014



This product includes mapping data licenced from Ordnance Survey with the permission of the Controller of Her Majesty's Stationery Office Crown Copyright 2014 LBH. All rights reserved. Licence no. 100019199

Haringey Council
CORPORATE PROPERTY SERVICES

FREEHOLD NGL161396

Site Area (square metres) : 223 sq m

Overlay : Janice Dabinett

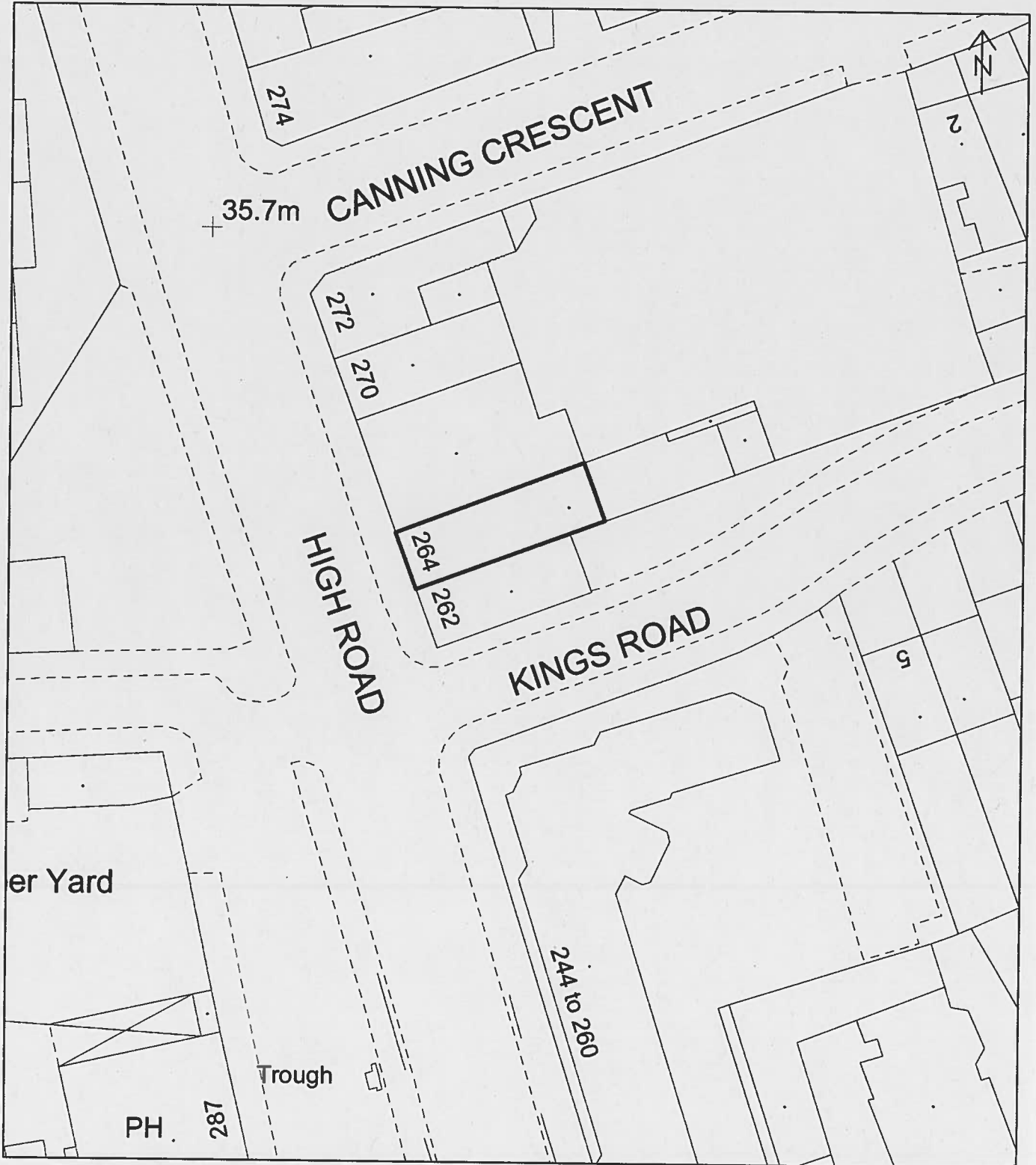
Plan produced by Property Terrier on 29/10/2014

Scale
0 2 4 6 8 10 m

Scale 1:500

Drawing No. BVES A4 2789

Map referred to in the LONDON BOROUGH OF HARINGEY
(First & Second Floor Flat 264 High Road London N22 8JX) COMPULSORY PURCHASE ORDER 2014



This product includes mapping data licenced from Ordnance Survey with the permission of the Controller of Her Majesty's Stationery Office Crown Copyright 2014 LBH. All rights reserved. Licence no. 100019199


Haringey Council
CORPORATE PROPERTY SERVICES

FREEHOLD EGL391123 (freehold of whole).
Lease is not registered.

Site Area (square metres) :

Overlay : Janice Dabinett

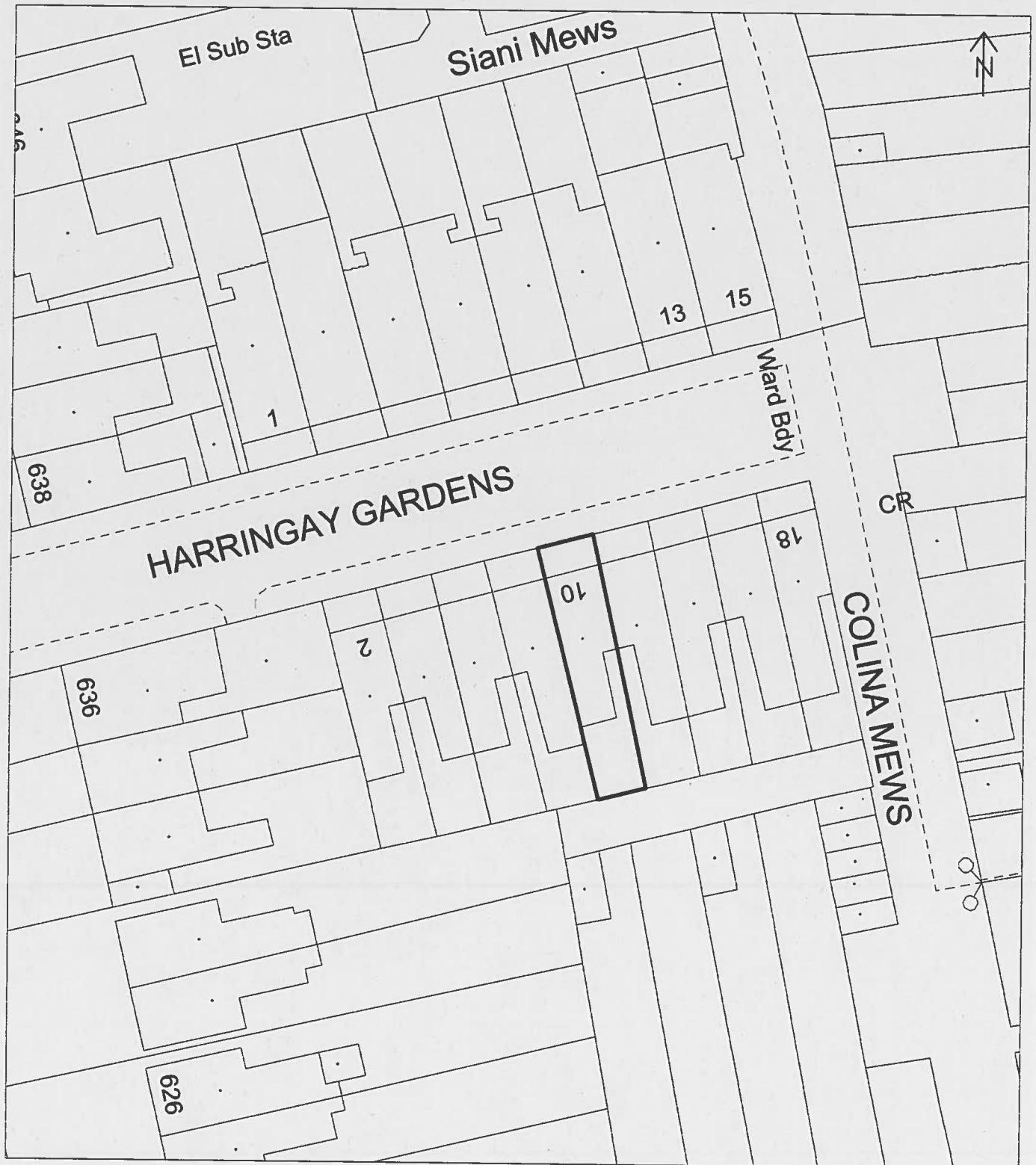
Plan produced by Property Terrier on 29/10/2014



Scale 1:500

Drawing No. BVES A4 2790

Map referred to in the LONDON BOROUGH OF HARINGEY
(10 Harringay Gardens London N8 0SE) COMPULSORY PURCHASE ORDER 2014



This product includes mapping data licenced from Ordnance Survey with the permission of the Controller of Her Majesty's Stationery Office Crown Copyright 2014 LBH. All rights reserved. Licence no. 100019199


Haringey Council
CORPORATE PROPERTY SERVICES

FREEHOLD MX447705

Site Area (square metres) : 110 sq m

Overlay : Property Terrier

Plan produced by Janice Dabinett on 29/10/2014



Scale 1:500

Drawing No. BVES A4 2791